

**MAP, PLAN AND REPORT  
FOR  
TOWN OF FISHKILL BRINKERHOFF WATER DISTRICT  
DISTRICT CONSOLIDATION**

**TOWN OF FISHKILL  
DUTCHESS COUNTY, NEW YORK**

**AUGUST 2023**

**CPL #15535.00011**

**PREPARED BY:**

**CPL  
26 IBM Road  
Poughkeepsie, NY 12601**

## TABLE OF CONTENTS

	<u>PAGE NO.</u>
I. SUMMARY	1
1.1 Summary	1
1.2 Recommendations	1
II. INTRODUCTION	2
2.1 Background	2
2.2 Purpose and Scope	2
2.3 Existing Conditions	
III. DESCRIPTION OF SERVICE AREA AND RECOMMENDED IMPROVEMENTS	3
3.1 Proposed Service Area Boundary	3
3.2 Water System Requirements	3
3.2.1 Water System Demands	3
3.2.2 Adequacy of Existing Systems	3
IV. PROJECT COSTS AND USER COSTS	6

## LIST OF APPENDICES

APPENDIX A – Map of Existing Brinkerhoff District

APPENDIX B – Map of Consolidated Brinkerhoff District

APPENDIX C – List of Users to be incorporated into Consolidated Brinkerhoff District

## I. SUMMARY

### 1.1 Summary

The Town of Fishkill is seeking to reduce the number of water and sewer districts within the Town to support more efficiency as well as provide operational, maintenance and economic benefits to the residents of the Town of Fishkill. The Town has received a grant from the New York State Financial Restructuring Board to pursue district consolidation, which covers engineering, legal and project management costs to complete the consolidations.

By eliminating various small/mini districts and out of district customers, and combining them into a larger established district, the Town can achieve economies of scale and reduce and/or eliminate duplicate costs. The following outcomes can be expected:

1. Savings in overall operational and maintenance costs.
2. Development of consistent water usage rates for all customers.
3. Minimize capital cost per household for district capital improvements.
4. Improved district management.

This phase is for the consolidation of the Town of Fishkill's Brinkerhoff Water District with surrounding small/mini-Districts and out of District customers. This Map, Plan and Report includes the boundaries and general plan for the consolidation, identifies the source of water supply and the location of the water supply facilities, and includes an estimate of the cost to a typical one or two-family home in the proposed district.

### 1.2 Recommendations

It is recommended that the Town Board review the proposed consolidation and proceed as set forth in Town Law Article 12-A for the creation of a district.

## II. INTRODUCTION

### 2.1 Background

Communities across the country have been striving to reduce the costs to provide water and sewer services to their residents. One way of doing this has been consolidating these services to achieve economies of scale to reduce or eliminate duplicate costs. Because consolidation has helped many communities save on the cost of providing services, New York State has been encouraging consolidations. The Town of Fishkill is seeking to reduce the number of water and sewer districts within the Town to support more efficiency as well as provide operational, maintenance and economic benefits to the residents of the Town of Fishkill. The Town has received a grant from the New York State Financial Restructuring Board to pursue district consolidation, which covers engineering, legal and project management costs to complete the consolidations.

By eliminating various small/mini districts and out of district customers, and combining them into a larger established district, the Town can achieve economies of scale and reduce and/or eliminate duplicate costs. The following outcomes can be expected:

1. Savings in overall operational and maintenance costs.
2. Development of consistent water usage rates for all customers.
3. Minimize capital cost per household for district capital improvements.
4. Improved district management.

### 2.2 Purpose and Scope

This phase is for the consolidation of the Town of Fishkill's Brinkerhoff Water District with surrounding small/mini-Districts and out of District customers. This Map, Plan and Report includes the boundaries and general plan for the consolidation, identifies the source of water supply and the location of the water supply facilities, and includes an estimate of the cost to a typical one or two-family home in the proposed district.

### 2.3 Existing Conditions

The Brinkerhoff Water District was created in 1986 and serves approximately 1,000 service connections within its primary service area along with

surrounding service areas (i.e., small/mini-districts) of:

- Aveonis Water District (formed in 2005)
- Cedar Knolls Water District (formed in 1989)
- Deer Crossing Water District (formed in 1989)
- Fishkill Glenn Water District (formed in 1993)
- Summit Corporate Park Water District (formed in 1989)

Water is supplied from a well house and there are three (3) associated groundwater wells located on the parcel indicated on the District Consolidation Plan included in Appendix B of this report.

### III. DESCRIPTION OF PROPOSED SERVICE AREA

#### 3.1 Proposed Service Area Boundary

The proposed service area would incorporate the surrounding small/mini districts and out of district users identified in the previous section of this report, and as indicated on the District Consolidation Plan included in Appendix B of this report. All of the water distribution infrastructure is already in place; therefore no water distribution improvements would be required to complete the consolidation.

#### 3.2 Water System Requirements

This section evaluates the various aspects of water supply for the consolidation including:

1. Water System Demands.
2. Adequacy of Existing System.

##### 3.2.1 Water System Demands

The average daily flow for the existing system is 284,000 gallons per day. The district serves approximately 3,800 people through roughly 1,000 service connections. Because the consolidation will not add or eliminate any users, the average daily flow will remain the same.

##### 3.2.2 Adequacy of Existing Systems

The Brinkerhoff distribution system is in satisfactory condition according to the Town's water system operator. Therefore, no distribution system improvements are necessary at this time.

The source for all water in the district is groundwater from three wells located in a single well field in Doug Philips Park. One of the wells (well #3) has been determined to be under the influence of surface water and therefore cannot be used without filtration. There are currently no immediate plans to bring well #3 on line.

Water is pumped from the wells into the well pump house, where it is chlorinated, and then flows through a 5,000 gallon contact tank and

two 15,000-gallon hydropneumatic tanks before entering the distribution system. The contact tank and hydropneumatic tanks provide sufficient contact time for disinfection. The district does not have any atmospheric storage and thus relies on the wells for all peak flows.

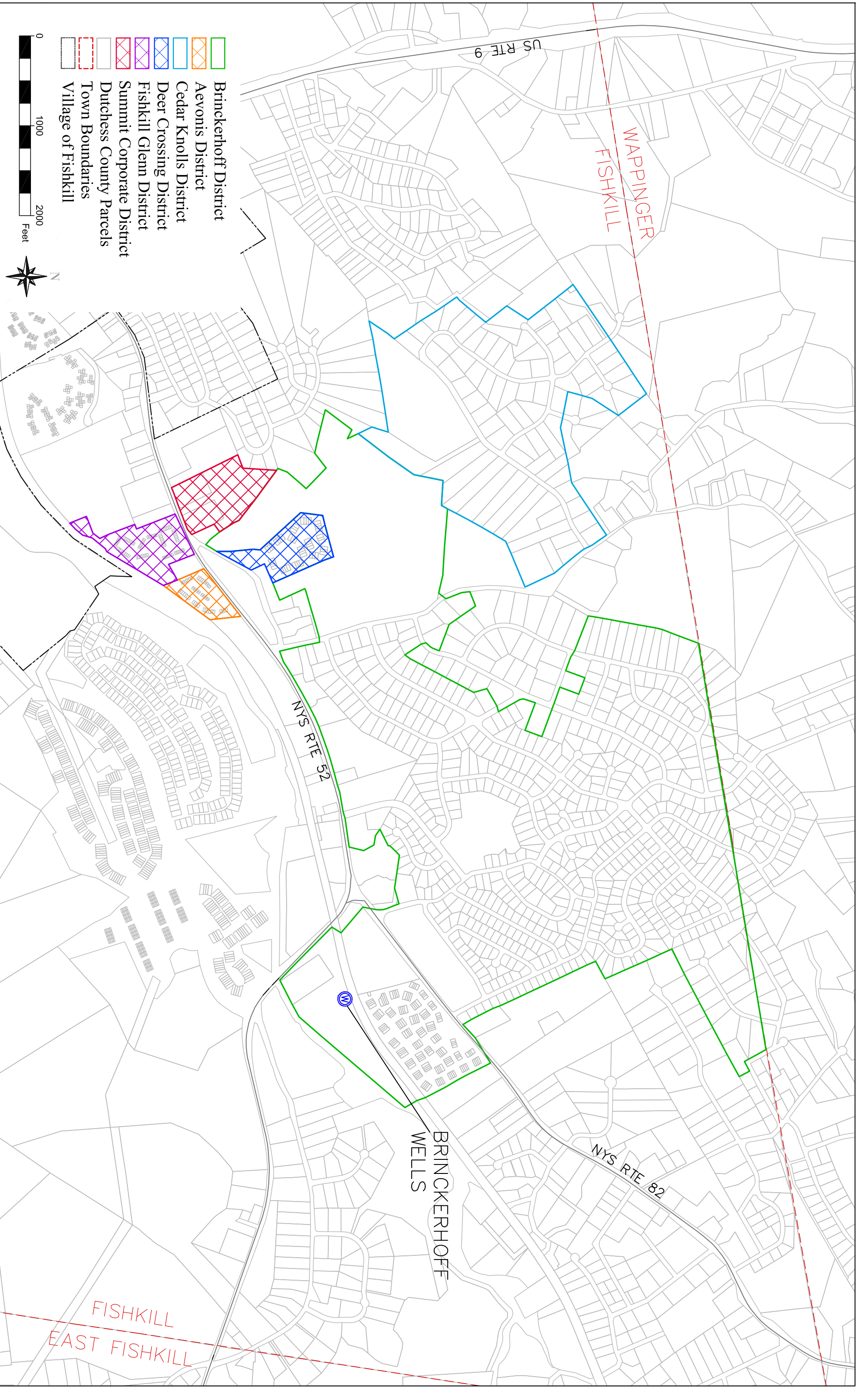
IV.    **PROJECT COSTS AND USER COSTS**

There are no capital costs associated with this project and operation and maintenance costs will not be impacted as there are no new users being added to the system. The users to be brought into the consolidated district will pay the same rate as existing district users. Adjustments to the rates are reviewed every year during budget time and will continue to be dealt with in that manner.



**APPENDIX A**

**Map of Existing Brinkerhoff District**



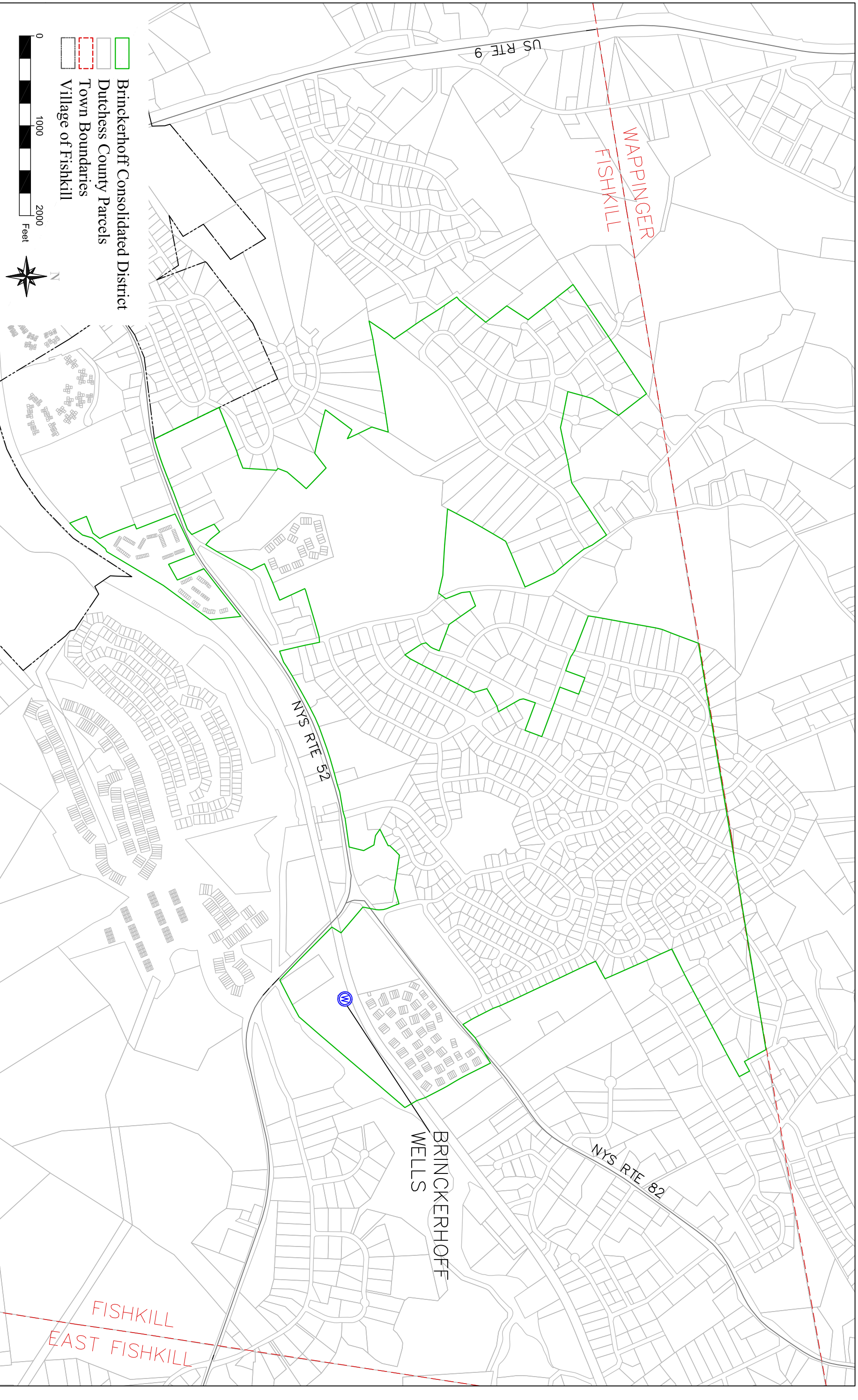
# Town of Fishkill Water District Consolidation

Existing Districts - Brinckerhoff

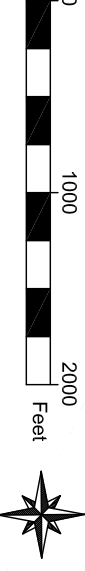
**APPENDIX B**

**Map of Consolidated Brinkerhoff District**





- Brinckerhoff Consolidated District
- Dutchess County Parcels
- Town Boundaries
- Village of Fishkill



# Town of Fishkill Water District Consolidation

Consolidated Districts - Brinckerhoff

**APPENDIX C**

**List of Users to be incorporated into Consolidated Brinkerhoff District**

Record Nu	Account	Bill CID	Customer I	Service Address	Service Cd	Service Desc	Seq	Rate Code	Status	Type	Start Date	Stop Date	Cust Type	Cycle	Budget Pla	Read Seq	Route Boo	Mult	Facto	Multi	Metri	Parcel
<a href="#">26215</a>	41051	12384	Kennedy O 64	AVEONIS CT UNIT 1	1WD155	BRINCKERHOFF RENTS OD-DECR-BIC	1	STND	RTCC	ACTIVE	METER TAI	#####	#####	RESIDENT	BRINCKERF	N	520	16	1.00			6256183501330000
<a href="#">26118</a>	40003	12319	NICK BERW 3	DEER CROSSING DR	1WD155	BRINCKERHOFF RENTS OD-DECR-BIC	1	STND	RTCC	ACTIVE	METER TAI	#####	#####	RESIDENT	BRINCKERF	N	15	16	1.00			6256183032200000
<a href="#">26081</a>	40028	12297	JOANN LEC 28	DEER CROSSING D	1WD155	BRINCKERHOFF RENTS OD-DECR-BIC	1	STND	RTCC	ACTIVE	METER TAI	#####	#####	RESIDENT	BRINCKERF	N	140	16	1.00			6256143102700000
<a href="#">25966</a>	41007	12237	HENRY & B65	AVEONIS CT BLDG	1WD155	BRINCKERHOFF RENTS OD-DECR-BIC	1	STND	RTCC	ACTIVE	METER TAI	#####	#####	RESIDENT	BRINCKERF	N	300	16	1.00			6256183411410000
<a href="#">25894</a>	40055	12193	JOHN M P/332	OLD STATE RD	1WD155	BRINCKERHOFF RENTS OD-DECR-BIC	1	STND	RTCC	ACTIVE	METER TAI	#####	#####	RESIDENT	BRINCKERF	N	1	16	1.00			62560333802360
<a href="#">25854</a>	40001	12164	SEAN PETE 1	DEER CROSSING DR	1WD155	BRINCKERHOFF RENTS OD-DECR-BIC	1	STND	RTCC	ACTIVE	METER TAI	#####	#####	RESIDENT	BRINCKERF	N	5	16	1.00			6256183072160000
<a href="#">15812</a>	40045	12115	VICTOR AY 45	DEER CROSSING D	1WD155	BRINCKERHOFF RENTS OD-DECR-BIC	1	STND	RTCC	ACTIVE	METER TAI	#####	#####	RESIDENT	BRINCKERF	N	225	16	1.00			6256183282330000
<a href="#">15533</a>	40006	12091	VALERIE RI 6	DEER CROSSING DR	1WD155	BRINCKERHOFF RENTS OD-DECR-BIC	1	STND	RTCC	ACTIVE	METER TAI	#####	#####	RESIDENT	BRINCKERF	N	30	16	1.00			6256182962300000
<a href="#">15758</a>	40036	12064	STEVEN SN 36	DEER CROSSING D	1WD155	BRINCKERHOFF RENTS OD-DECR-BIC	1	STND	RTCC	ACTIVE	METER TAI	#####	#####	RESIDENT	BRINCKERF	N	180	16	1.00			6256143072540000
<a href="#">16099</a>	41027	12028	LYNN SCHV 25	AVEONIS CT BLDG	1WD155	BRINCKERHOFF RENTS OD-DECR-BIC	1	STND	RTCC	ACTIVE	METER TAI	#####	#####	RESIDENT	BRINCKERF	N	400	16	1.00			6256183671350000
<a href="#">15898</a>	41004	11962	MARIA ALV 73	AVEONIS CT BLDG	1WD155	BRINCKERHOFF RENTS OD-DECR-BIC	1	STND	RTCC	ACTIVE	METER TAI	#####	#####	RESIDENT	BRINCKERF	N	285	16	1.00			6256183431460000
<a href="#">16171</a>	41037	11880	MABEL & P3	AVEONIS CT UNIT F	1WD155	BRINCKERHOFF RENTS OD-DECR-BIC	1	STND	RTCC	ACTIVE	METER TAI	#####	#####	RESIDENT	BRINCKERF	N	450	16	1.00			6256183731660000
<a href="#">15578</a>	40013	11845	DANIEL & L13	DEER CROSSING D	1WD155	BRINCKERHOFF RENTS OD-DECR-BIC	1	STND	RTCC	ACTIVE	METER TAI	#####	#####	RESIDENT	BRINCKERF	N	65	16	1.00			6256182802480000
<a href="#">15973</a>	41010	11724	REMBERT I59	AVEONIS CT BLDG	1WD155	BRINCKERHOFF RENTS OD-DECR-BIC	1	STND	RTCC	ACTIVE	METER TAI	#####	#####	RESIDENT	BRINCKERF	N	315	16	1.00			6256183371360000
<a href="#">16147</a>	41034	11671	MARCIA B I9	AVEONIS CT UNIT E	1WD155	BRINCKERHOFF RENTS OD-DECR-BIC	1	STND	RTCC	ACTIVE	METER TAI	#####	#####	RESIDENT	BRINCKERF	N	435	16	1.00			6256183751540000
<a href="#">26591</a>	40022	12635	Jasbeer Rai 22	DEER CROSSING D	1WD155	BRINCKERHOFF RENTS OD-DECR-BIC	1	STND	RTCC	ACTIVE	METER TAI	#####	#####	RESIDENT	BRINCKERF	N	110	16	1.00			6256142822750000
<a href="#">26569</a>	40041	12621	Anthony & 41	DEER CROSSING D	1WD155	BRINCKERHOFF RENTS OD-DECR-BIC	1	STND	RTCC	ACTIVE	METER TAI	#####	#####	RESIDENT	BRINCKERF	N	205	16	1.00			6256183232480000
<a href="#">26551</a>	40027	12605	Chantal Ge 27	DEER CROSSING D	1WD155	BRINCKERHOFF RENTS OD-DECR-BIC	1	STND	RTCC	ACTIVE	METER TAI	#####	#####	RESIDENT	BRINCKERF	N	135	16	1.00			6256143102780000
<a href="#">26543</a>	40039	12601	Brian Berw 39	DEER CROSSING D	1WD155	BRINCKERHOFF RENTS OD-DECR-BIC	1	STND	RTCC	ACTIVE	METER TAI	#####	#####	RESIDENT	BRINCKERF	N	195	16	1.00			6256143202520000
<a href="#">26499</a>	41017	12575	Ana Castilk 45	AVEONIS CT BLDG	1WD155	BRINCKERHOFF RENTS OD-DECR-BIC	1	STND	RTCC	ACTIVE	METER TAI	#####	#####	RESIDENT	BRINCKERF	N	350	16	1.00			6256183671380000
<a href="#">26429</a>	40024	12532	Diane Gil 24	DEER CROSSING D	1WD155	BRINCKERHOFF RENTS OD-DECR-BIC	1	STND	RTCC	ACTIVE	METER TAI	#####	#####	RESIDENT	BRINCKERF	N	120	16	1.00			6256142872770000
<a href="#">26380</a>	40009	12495	Linda DeSa 9	DEER CROSSING DR	1WD155	BRINCKERHOFF RENTS OD-DECR-BIC	1	STND	RTCC	ACTIVE	METER TAI	#####	#####	RESIDENT	BRINCKERF	N	45	16	1.00			6256182932420000
<a href="#">16184</a>	41038	8664	STEVE COR 1	AVEONIS CT UNIT F	1WD155	BRINCKERHOFF RENTS OD-DECR-BIC	1	STND	RTCC	ACTIVE	METER TAI	#####	#####	RESIDENT	BRINCKERF	N	455	16	1.00			6256183731680000
<a href="#">16138</a>	41033	11673	ADA-MAY I11	AVEONIS CT UNIT	1WD155	BRINCKERHOFF RENTS OD-DECR-BIC	1	STND	RTCC	ACTIVE	METER TAI	#####	#####	RESIDENT	BRINCKERF	N	430	16	1.00			6256183751520000
<a href="#">16060</a>	41022	11670	THOMAS F 37	AVEONIS COURT	1WD155	BRINCKERHOFF RENTS OD-DECR-BIC	1	STND	RTCC	ACTIVE	METER TAI	#####	#####	RESIDENT	BRINCKERF	N	363	16	1.00			6256183612000000
<a href="#">15518</a>	40004	11666	DORIS KNC 4	DEER CROSSING DR	1WD155	BRINCKERHOFF RENTS OD-DECR-BIC	1	STND	RTCC	ACTIVE	METER TAI	#####	#####	RESIDENT	BRINCKERF	N	20	16	1.00			6256182992260000
<a href="#">15845</a>	40050	11595	JAMES MO 50	DEER CROSSING D	1WD155	BRINCKERHOFF RENTS OD-DECR-BIC	1	STND	RTCC	ACTIVE	METER TAI	#####	#####	RESIDENT	BRINCKERF	N	250	16	1.00			6256183172200000
<a href="#">15548</a>	40008	11558	CYNTHIA S 8	DEER CROSSING DR	1WD155	BRINCKERHOFF RENTS OD-DECR-BIC	1	STND	RTCC	ACTIVE	METER TAI	#####	#####	RESIDENT	BRINCKERF	N	40	16	1.00			6256182922410000
<a href="#">16015</a>	41015	11520	EUGENE & 49	AVEONIS CT BLDG	1WD155	BRINCKERHOFF RENTS OD-DECR-BIC	1	STND	RTCC	ACTIVE	METER TAI	#####	#####	RESIDENT	BRINCKERF	N	340	16	1.00			6256183421210000
<a href="#">15665</a>	40024	11494	NEIL & MIC 24	DEER CROSSING D	1WD155	BRINCKERHOFF RENTS OD-DECR-BIC	1	STND	RTCC	ACTIVE	METER TAI	#####	#####	RESIDENT	BRINCKERF	N	120	16	1.00			6256183671700000
<a href="#">15467</a>	30968	11471	CARMEN C 20	BIRCHWOOD DRIV	1WD155	BRINCKERHOFF RENTS OD-DECR-BIC	1	STND	RTCC	ACTIVE	METER TAI	#####	#####	RESIDENT	BRINCKERF	N	575	08	1.00			6256028827570000
<a href="#">15542</a>	40007	11464	BETH KELL 7	DEER CROSSING DR	1WD155	BRINCKERHOFF RENTS OD-DECR-BIC	1	STND	RTCC	ACTIVE	METER TAI	#####	#####	RESIDENT	BRINCKERF	N	35	16	1.00			6256182932330000
<a href="#">16198</a>	41040	11463	LORI WALK 90	AVEONIS COURT	1WD155	BRINCKERHOFF RENTS OD-DECR-BIC	1	STND	RTCC	ACTIVE	METER TAI	#####	#####	RESIDENT	BRINCKERF	N	465	16	1.00			6256183731640000
<a href="#">15680</a>	40026	11373	LENA BERN 26	DEER CROSSING D	1WD155	BRINCKERHOFF RENTS OD-DECR-BIC	1	STND	RTCC	ACTIVE	METER TAI	#####	#####	RESIDENT	BRINCKERF	N	130	16	1.00			6256143082790000
<a href="#">16081</a>	41025	11351	VIRGINIA B 29	AVEONIS CT BLDG	1WD155	BRINCKERHOFF RENTS OD-DECR-BIC	1	STND	RTCC	ACTIVE	METER TAI	#####	#####	RESIDENT	BRINCKERF	N	390	16	1.00			6256183641320000
<a href="#">16189</a>	41039	11298	MELANIE S 88	AVEONIS COURT	1WD155	BRINCKERHOFF RENTS OD-DECR-BIC	1	STND	RTCC	ACTIVE	METER TAI	#####	#####	RESIDENT	BRINCKERF	N	460	16	1.00			6256183601470000
<a href="#">15587</a>	40014	11263	PATRICK F 14	DEER CROSSING D	1WD155	BRINCKERHOFF RENTS OD-DECR-BIC	1	STND	RTCC	ACTIVE	METER TAI	#####	#####	RESIDENT	BRINCKERF	N	70	16	1.00			6256142742550000
<a href="#">16180</a>	41038	1228	WILLIAM H 1	AVEONIS CT UNIT F	1WD155	BRINCKERHOFF RENTS OD-DECR-BIC	1	STND	RTCC	ACTIVE	METER TAI	#####	#####	RESIDENT	BRINCKERF	N	455	16	1.00			6256183591680000
<a href="#">15869</a>	40054	9994	GARY & L0340	OLD STATE ROAD	1WD155	BRINCKERHOFF RENTS OD-DECR-BIC	1	STND	RTCC	ACTIVE	METER TAI	#####	#####	RESIDENT	BRINCKERF	N	267	16	1.00			6256033523190000
<a href="#">16066</a>	41023	10051	ARTHUR B 33	AVEONIS COURT	1WD155	BRINCKERHOFF RENTS OD-DECR-BIC	1	STND	RTCC	ACTIVE	METER TAI	#####	#####	RESIDENT	BRINCKERF	N	0	16	1.00			6256183591240000
<a href="#">16042</a>	41019	11217	JANET MAI 41	AVEONIS COURT	1WD155	BRINCKERHOFF RENTS OD-DECR-BIC	1	STND	RTCC	ACTIVE	METER TAI	#####	#####	RESIDENT	BRINCKERF	N	359	16	1.00			6256183541170000
<a href="#">16057</a>	41021	9761	MARJORIE 39	AVEONIS COURT	1WD155	BRINCKERHOFF RENTS OD-DECR-BIC	1	STND	RTCC	ACTIVE	METER TAI	#####	#####	RESIDENT	BRINCKERF	N	361	16	1.00			6256183551190000
<a href="#">16051</a>	41020	9650	BARBARA I 35	AVEONIS COURT	1WD155	BRINCKERHOFF RENTS OD-DECR-BIC	1	STND	RTCC	ACTIVE	METER TAI	#####	#####	RESIDENT	BRINCKERF	N	365	16	1.00			6256183571200000
<a href="#">16039</a>	41018	9325	GEORGE & 43	AVEONIS COURT	1WD155	BRINCKERHOFF RENTS OD-DECR-BIC	1	STND	RTCC	ACTIVE	METER TAI	#####	#####	RESIDENT	BRINCKERF	N	355	16	1.00			6256183521150000
<a href="#">16072</a>	41024	10344	ESTELLE LE 31	AVEONIS COURT	1WD155	BRINCKERHOFF RENTS OD-DECR-BIC	1	STND	RTCC	ACTIVE	METER TAI	#####	#####	RESIDENT	BRINCKERF	N	385	16	1.00			6256183601320000
<a href="#">16156</a>	41035	10353	HELEN M. I 7	AVEONIS COURT	1WD155	BRINCKERHOFF RENTS OD-DECR-BIC	1	STND	RTCC	ACTIVE	METER TAI	#####	#####	RESIDENT	BRINCKERF	N	440	16	1.00			6256183751620000
<a href="#">16165</a>	41036	9008	HAROLD & 5	AVEONIS COURT	1WD155	BRINCKERHOFF RENTS OD-DECR-BIC	1	STND	RTCC	ACTIVE	METER TAI	#####	#####	RESIDENT	BRINCKERF	N	445	16	1.00			6256183741640000
<a href="#">16207</a>	41041	8921	ANNA H ES 84	AVEONIS COURT	1WD155	BRINCKERHOFF RENTS OD-DECR-BIC	1	STND	RTCC	ACTIVE	METER TAI	#####	#####	RESIDENT	BRINCKERF	N	470	16	1.00			6256183591450000
<a href="#">16213</a>	41042	9009	CAROL SW 86	AVEONIS COURT	1WD155	BRINCKERHOFF RENTS OD-DECR-BIC	1	STND	RTCC	ACTIVE	METER TAI	#####	#####	RESIDENT	BRINCKERF	N	475	16	1.00			6256183601440000
<a href="#">16219</a>	41043	8901	ROSA ZIRIL 80	AVEONIS COURT	1WD155	BRINCKERHOFF RENTS OD-DECR-BIC	1	STND	RTCC	ACTIVE	METER TAI	#####	#####	RESIDENT	BRINCKERF	N	480	16	1.00			6256183571430000
<a href="#">16234</a>	41045	10005	DIANA KEL 76	AVEONIS CT UNIT	1WD155	BRINCKERHOFF RENTS OD-DECR-BIC	1	STND	RTCC	ACTIVE	METER TAI	#####	#####	RESIDENT	BRINCKERF	N	490	16	1.00			6256183561410000
<a href="#">16225</a>	41044	11225	BEATRIZ D 82	AVEONIS CT UNIT	1WD155	BRINCKERHOFF RENTS OD-DECR-BIC	1	STND	RTCC	ACTIVE	METER TAI	#####	#####	RESIDENT	BRINCKERF	N	485	16	1.00			6256183581420000
<a href="#">16243</a>	41046	8880	LINDA BOY 78	AVEONIS CT UNIT	1WD155	BRINCKERHOFF RENTS OD-DECR-BIC	1	STND	RTCC	ACTIVE	METER TAI	#####	#####	RESIDENT	BRINCKERF	N	495	16	1.00			6256183571400000
<a href="#">16261</a>	41051	8685	JOSEPH VI 64	AVEONIS CT UNIT	1WD155	BRINCKERHOFF RENTS OD-DECR-BIC	1	STND	RTCC	ACTIVE	METER TAI	#####	#####	RESIDENT	BRINCKERF	N	520	16	1.00			6256183501330000
<a href="#">16267</a>	41052	11167	MARIA & A66	AVEONIS CT UNIT	1WD155	BRINCKERHOFF RENTS OD-DECR-BIC	1	STND	RTCC	ACTIVE	METER TAI	#####	#####	RESIDENT	BRINCKERF	N	525	16	1.00			6256183511320000
<a href="#">16273</a>	41053	10357	MARSHA J. 60	AVEONIS CT UNIT	1WD155	BRINCKERHOFF RENTS OD-DECR-BIC	1	STND	RTCC	ACTIVE	METER TAI	#####	#####	RESIDENT	BRINCKERF	N	530	16	1.00			6256183481310000
<a href="#">16285</a>	41054	8736	LINDA WAI 62	AVEONIS CT UNIT	1WD155	BRINCKERHOFF RENTS OD-DECR-BIC	1	STND	RTCC	ACTIVE	METER TAI	#####	#####	RESIDENT	BRINCKERF	N	535	16	1.00			6256183501300000
<a href="#">16252</a>	41048	8513	BARBARA / 74	AVEONIS CT H-2	1WD155	BRINCKERHOFF RENTS OD-DECR-BIC	1	STND	RTCC	ACTIVE	METER TAI	#####	#####	RESIDENT	BRINCKERF	N	505	16	1.00			6256143042630000
<a href="#">16258</a>	41050	85																				

16030	41017	9159 ANDREA S145 AVEONIS CT BLDG 1WD155	BRINCKERHOFF RENTS OD-DECR-BIC	1 STND RTCC ACTIVE	METER TAI #####	RESIDENT	BRINCKERF N	350	16	1.00	6256183431180000
16111	41028	10087 DONNA CA 23 AVEONIS CT BLDG 1WD155	BRINCKERHOFF RENTS OD-DECR-BIC	1 STND RTCC ACTIVE	METER TAI #####	RESIDENT	BRINCKERF N	405	16	1.00	6256183681370000
16093	41026	7919 FRANK & K 27 AVEONIS CT BLDG 1WD155	BRINCKERHOFF RENTS OD-DECR-BIC	1 STND RTCC ACTIVE	METER TAI #####	RESIDENT	BRINCKERF N	395	16	1.00	6256183661330000
16123	41029	8038 KWONG YL 21 AVEONIS CT UNIT 1WD155	BRINCKERHOFF RENTS OD-DECR-BIC	1 STND RTCC ACTIVE	METER TAI #####	RESIDENT	BRINCKERF N	410	16	1.00	6256183731440000
16126	41030	8086 CARMELA 119 AVEONIS CT UNIT 1WD155	BRINCKERHOFF RENTS OD-DECR-BIC	1 STND RTCC ACTIVE	METER TAI #####	RESIDENT	BRINCKERF N	415	16	1.00	6256183731460000
16129	41031	10386 MATTHEW 17 AVEONIS COURT L1WD155	BRINCKERHOFF RENTS OD-DECR-BIC	1 STND RTCC ACTIVE	METER TAI #####	RESIDENT	BRINCKERF N	420	16	1.00	6256183751480000
15892	41003	8037 ELIZABETH 71 AVEONIS CT BLDG 1WD155	BRINCKERHOFF RENTS OD-DECR-BIC	1 STND RTCC ACTIVE	METER TAI #####	RESIDENT	BRINCKERF N	280	16	1.00	6256183451450000
15913	41005	9803 RONALD M67 AVEONIS CT BLDG 1WD155	BRINCKERHOFF RENTS OD-DECR-BIC	1 STND RTCC ACTIVE	METER TAI #####	RESIDENT	BRINCKERF N	290	16	1.00	6256183431430000
15871	41001	8038 BARBARA 177 AVEONIS CT BLDG 1WD155	BRINCKERHOFF RENTS OD-DECR-BIC	1 STND RTCC ACTIVE	METER TAI #####	RESIDENT	BRINCKERF N	270	16	1.00	6256183731490000
15880	41002	10352 GABRIELLA 75 AVEONIS CT BLDG 1WD155	BRINCKERHOFF RENTS OD-DECR-BIC	1 STND RTCC ACTIVE	METER TAI #####	RESIDENT	BRINCKERF N	275	16	1.00	6256183461470000
15928	41006	9031 ARNOLD & 69 AVEONIS CT BLDG 1WD155	BRINCKERHOFF RENTS OD-DECR-BIC	1 STND RTCC ACTIVE	METER TAI #####	RESIDENT	BRINCKERF N	295	16	1.00	6256183421440000
15803	40043	4660 MICHAEL 843 DEER CROSSING D 1WD155	BRINCKERHOFF RENTS OD-DECR-BIC	1 STND RTCC ACTIVE	METER TAI #####	RESIDENT	BRINCKERF N	215	16	1.00	6256183262380000
15949	41008	11092 CHRIS & C 63 AVEONIS CT BLDG 1WD155	BRINCKERHOFF RENTS OD-DECR-BIC	1 STND RTCC ACTIVE	METER TAI #####	RESIDENT	BRINCKERF N	305	16	1.00	6256183401400000
15961	41009	10909 WILLIAM G61 AVEONIS CT BLDG 1WD155	BRINCKERHOFF RENTS OD-DECR-BIC	1 STND RTCC ACTIVE	METER TAI #####	RESIDENT	BRINCKERF N	310	16	1.00	6256183391380000
15982	41011	9341 ANTHONY 57 AVEONIS CT BLDG 1WD155	BRINCKERHOFF RENTS OD-DECR-BIC	1 STND RTCC ACTIVE	METER TAI #####	RESIDENT	BRINCKERF N	320	16	1.00	6256183381280000
15867	40053	7373 SHAWN & 360 OLD STATE ROAD 1WD155	BRINCKERHOFF RENTS OD-DECR-BIC	1 STND RTCC ACTIVE	METER TAI #####	RESIDENT	BRINCKERF N	265	16	1.00	6256032851470000
15863	40052	6734 JOHN & KA 334 OLD STATE ROAD 1WD155	BRINCKERHOFF RENTS OD-DECR-BIC	1 STND RTCC ACTIVE	METER TAI #####	RESIDENT	BRINCKERF N	260	16	1.00	6256033802360000
15722	40032	6658 SANDRA BI 32 DEER CROSSING D 1WD155	BRINCKERHOFF RENTS OD-DECR-BIC	1 STND RTCC ACTIVE	METER TAI #####	RESIDENT	BRINCKERF N	160	16	1.00	6256143012630000
15611	40016	9411 DEBORAH I 16 DEER CROSSING D 1WD155	BRINCKERHOFF RENTS OD-DECR-BIC	1 STND RTCC ACTIVE	METER TAI #####	RESIDENT	BRINCKERF N	80	16	1.00	6256142752600000
15491	40001	8508 GREGORY 11 DEER CROSSING DR 1WD155	BRINCKERHOFF RENTS OD-DECR-BIC	1 STND RTCC ACTIVE	METER TAI #####	RESIDENT	BRINCKERF N	5	16	1.00	6256183072160000
15500	40002	10021 RICK ANTH 2 DEER CROSSING DR 1WD155	BRINCKERHOFF RENTS OD-DECR-BIC	1 STND RTCC ACTIVE	METER TAI #####	RESIDENT	BRINCKERF N	10	16	1.00	6256183052180000
15749	40035	8642 MARK DID 35 DEER CROSSING D 1WD155	BRINCKERHOFF RENTS OD-DECR-BIC	1 STND RTCC ACTIVE	METER TAI #####	RESIDENT	BRINCKERF N	175	16	1.00	6256143052530000
15854	40051	10891 DEER CROSS SWIMMING POOL - 1WD155	BRINCKERHOFF RENTS OD-DECR-BIC	1 STND RTCC ACTIVE	METER TAI #####	RESIDENT	BRINCKERF N	255	16	1.00	6256183232370000
15824	40046	11181 EMMA MC 46 DEER CROSSING D 1WD155	BRINCKERHOFF RENTS OD-DECR-BIC	1 STND RTCC ACTIVE	METER TAI #####	RESIDENT	BRINCKERF N	230	16	1.00	6256183292210000
15833	40047	614 MARIANNE 47 DEER CROSSING D 1WD155	BRINCKERHOFF RENTS OD-DECR-BIC	1 STND RTCC ACTIVE	METER TAI #####	RESIDENT	BRINCKERF N	235	16	1.00	6256183252230000
15836	40048	615 LINDA MIT 48 DEER CROSSING D 1WD155	BRINCKERHOFF RENTS OD-DECR-BIC	1 STND RTCC ACTIVE	METER TAI #####	RESIDENT	BRINCKERF N	240	16	1.00	6256183232220000
15839	40049	9218 NANETTE 149 DEER CROSSING D 1WD155	BRINCKERHOFF RENTS OD-DECR-BIC	1 STND RTCC ACTIVE	METER TAI #####	RESIDENT	BRINCKERF N	245	16	1.00	6256183202210000
15809	40044	611 MILAN & 144 DEER CROSSING D 1WD155	BRINCKERHOFF RENTS OD-DECR-BIC	1 STND RTCC ACTIVE	METER TAI #####	RESIDENT	BRINCKERF N	220	16	1.00	6256183272350000
15743	40034	4056 PAMELA ZI 34 DEER CROSSING D 1WD155	BRINCKERHOFF RENTS OD-DECR-BIC	1 STND RTCC ACTIVE	METER TAI #####	RESIDENT	BRINCKERF N	170	16	1.00	6256142962600000
15764	40037	10992 PAULA O'H 37 DEER CROSSING D 1WD155	BRINCKERHOFF RENTS OD-DECR-BIC	1 STND RTCC ACTIVE	METER TAI #####	RESIDENT	BRINCKERF N	185	16	1.00	6256143102550000
15776	40038	9610 ELMA J. TA 38 DEER CROSSING D 1WD155	BRINCKERHOFF RENTS OD-DECR-BIC	1 STND RTCC ACTIVE	METER TAI #####	RESIDENT	BRINCKERF N	190	16	1.00	6256143125600000
15782	40039	606 JOHN & CC 39 DEER CROSSING D 1WD155	BRINCKERHOFF RENTS OD-DECR-BIC	1 STND RTCC ACTIVE	METER TAI #####	RESIDENT	BRINCKERF N	195	16	1.00	6256143202520000
15785	40040	7511 GALE ZADC 40 DEER CROSSING D 1WD155	BRINCKERHOFF RENTS OD-DECR-BIC	1 STND RTCC ACTIVE	METER TAI #####	RESIDENT	BRINCKERF N	200	16	1.00	6256183222490000
15599	40015	10178 M WILKELI 15 DEER CROSSING D 1WD155	BRINCKERHOFF RENTS OD-DECR-BIC	1 STND RTCC ACTIVE	METER TAI #####	RESIDENT	BRINCKERF N	75	16	1.00	6256142752580000
15566	40012	11644 LESLIE & M 12 DEER CROSSING D 1WD155	BRINCKERHOFF RENTS OD-DECR-BIC	1 STND RTCC ACTIVE	METER TAI #####	RESIDENT	BRINCKERF N	60	16	1.00	6256182822470000
15554	40009	576 RUDDOLPH 19 DEER CROSSING DR 1WD155	BRINCKERHOFF RENTS OD-DECR-BIC	1 STND RTCC ACTIVE	METER TAI #####	RESIDENT	BRINCKERF N	45	16	1.00	6256182932420000
15557	40010	577 CHRISTINE 10 DEER CROSSING D 1WD155	BRINCKERHOFF RENTS OD-DECR-BIC	1 STND RTCC ACTIVE	METER TAI #####	RESIDENT	BRINCKERF N	50	16	1.00	6256182952470000
15560	40011	5309 ANTHONY 11 DEER CROSSING D 1WD155	BRINCKERHOFF RENTS OD-DECR-BIC	1 STND RTCC ACTIVE	METER TAI #####	RESIDENT	BRINCKERF N	55	16	1.00	6256182852450000
15797	40042	6727 MURRAY F 42 DEER CROSSING D 1WD155	BRINCKERHOFF RENTS OD-DECR-BIC	1 STND RTCC ACTIVE	METER TAI #####	RESIDENT	BRINCKERF N	210	16	1.00	6256183242440000
15527	40005	572 ELIZABETH 5 DEER CROSSING DR 1WD155	BRINCKERHOFF RENTS OD-DECR-BIC	1 STND RTCC ACTIVE	METER TAI #####	RESIDENT	BRINCKERF N	25	16	1.00	6256182972280000
15626	40018	585 RICHARD P 18 DEER CROSSING D 1WD155	BRINCKERHOFF RENTS OD-DECR-BIC	1 STND RTCC ACTIVE	METER TAI #####	RESIDENT	BRINCKERF N	90	16	1.00	6256142762620000
15629	40019	586 DANIEL & 119 DEER CROSSING D 1WD155	BRINCKERHOFF RENTS OD-DECR-BIC	1 STND RTCC ACTIVE	METER TAI #####	RESIDENT	BRINCKERF N	95	16	1.00	6256142792630000
15632	40020	11086 ALBERT AY 20 DEER CROSSING D 1WD155	BRINCKERHOFF RENTS OD-DECR-BIC	1 STND RTCC ACTIVE	METER TAI #####	RESIDENT	BRINCKERF N	100	16	1.00	6256142822630000
15620	40017	9849 DANIEL & 117 DEER CROSSING D 1WD155	BRINCKERHOFF RENTS OD-DECR-BIC	1 STND RTCC ACTIVE	METER TAI #####	RESIDENT	BRINCKERF N	85	16	1.00	6256142742630000
15653	40023	9805 KATSUYUK 23 DEER CROSSING D 1WD155	BRINCKERHOFF RENTS OD-DECR-BIC	1 STND RTCC ACTIVE	METER TAI #####	RESIDENT	BRINCKERF N	115	16	1.00	6256142842760000
15674	40025	11148 MICHAEL C 25 DEER CROSSING D 1WD155	BRINCKERHOFF RENTS OD-DECR-BIC	1 STND RTCC ACTIVE	METER TAI #####	RESIDENT	BRINCKERF N	125	16	1.00	6256143052780000
15644	40021	588 JOSEPH & 121 DEER CROSSING D 1WD155	BRINCKERHOFF RENTS OD-DECR-BIC	1 STND RTCC ACTIVE	METER TAI #####	RESIDENT	BRINCKERF N	105	16	1.00	6256142842640000
15731	40033	10469 MARY H. S 33 DEER CROSSING D 1WD155	BRINCKERHOFF RENTS OD-DECR-BIC	1 STND RTCC ACTIVE	METER TAI #####	RESIDENT	BRINCKERF N	165	16	1.00	6256142992620000
15704	40029	596 VINCENT O 29 DEER CROSSING D 1WD155	BRINCKERHOFF RENTS OD-DECR-BIC	1 STND RTCC ACTIVE	METER TAI #####	RESIDENT	BRINCKERF N	145	16	1.00	6256143122670000
15707	40030	597 CHRISTINE 30 DEER CROSSING D 1WD155	BRINCKERHOFF RENTS OD-DECR-BIC	1 STND RTCC ACTIVE	METER TAI #####	RESIDENT	BRINCKERF N	150	16	1.00	6256143132650000



Record Nu	Account	Bill CID	Customer I	Service Ad	Service Cd	Service Desc	Seq	Rate Code	Status	Type	Start Date	Stop Date	Cust Type	Cycle	Budget Pla	Read Seq	Route Boo	Mult Facto	Multi Metr	Parcel
<a href="#">16723</a>	50098	463	ROBERT & 170 WIND:	1WD160		BRINCKERHOFF RENTS OD-CEDAR KN	1	STND RTCC	ACTIVE	METER TA	01/01/1999	12/31/9999	RESIDENT	BRINCKERF N		405 17		1.00		6256030854050000
<a href="#">16725</a>	50097	3695	SRIKANT G 180 WIND:	1WD160		BRINCKERHOFF RENTS OD-CEDAR KN	1	STND RTCC	ACTIVE	METER TA	01/01/1999	12/31/9999	RESIDENT	BRINCKERF N		400 17		1.00		6256030734170000
<a href="#">16709</a>	50095	460	RALPH & R 181 WIND:	1WD160		BRINCKERHOFF RENTS OD-CEDAR KN	1	STND RTCC	ACTIVE	METER TA	01/01/1999	12/31/9999	RESIDENT	BRINCKERF N		390 17		1.00		6256030484340000
<a href="#">16705</a>	50094	459	ANTHONY 179 WIND:	1WD160		BRINCKERHOFF RENTS OD-CEDAR KN	1	STND RTCC	ACTIVE	METER TA	01/01/1999	12/31/9999	RESIDENT	BRINCKERF N		385 17		1.00		6256030404210000
<a href="#">16701</a>	50093	458	VINCENT & 175 WIND:	1WD160		BRINCKERHOFF RENTS OD-CEDAR KN	1	STND RTCC	ACTIVE	METER TA	01/01/1999	12/31/9999	RESIDENT	BRINCKERF N		380 17		1.00		6256030504020000
<a href="#">16697</a>	50092	457	BAKUL & R 171 WIND:	1WD160		BRINCKERHOFF RENTS OD-CEDAR KN	1	STND RTCC	ACTIVE	METER TA	01/01/1999	12/31/9999	RESIDENT	BRINCKERF N		375 17		1.00		6256030613890000
<a href="#">16686</a>	50073	455	JOHN & DE 470 CEDAR	1WD160		BRINCKERHOFF RENTS OD-CEDAR KN	1	STND RTCC	ACTIVE	METER TA	01/01/1999	12/31/9999	RESIDENT	BRINCKERF N		365 17		1.00		6256013225090000
<a href="#">16683</a>	50072	454	SACHIN & 1460 CEDAR	1WD160		BRINCKERHOFF RENTS OD-CEDAR KN	1	STND RTCC	ACTIVE	METER TA	01/01/1999	12/31/9999	RESIDENT	BRINCKERF N		360 17		1.00		6256013115280000
<a href="#">16665</a>	50070	452	JEFFREY W 7 HOOSE B	1WD160		BRINCKERHOFF RENTS OD-CEDAR KN	1	STND RTCC	ACTIVE	METER TA	01/01/1999	12/31/9999	RESIDENT	BRINCKERF N		350 17		1.00		6256012945420000
<a href="#">16659</a>	50069	10861	KATHLEEN 15 HOOSE	1WD160		BRINCKERHOFF RENTS OD-CEDAR KN	1	STND RTCC	ACTIVE	METER TA	01/01/1999	12/31/9999	RESIDENT	BRINCKERF N		345 17		1.00		6256012915140000
<a href="#">16644</a>	50067	449	SANTANU .23 HOOSE	1WD160		BRINCKERHOFF RENTS OD-CEDAR KN	1	STND RTCC	ACTIVE	METER TA	01/01/1999	12/31/9999	RESIDENT	BRINCKERF N		335 17		1.00		6256012705050000
<a href="#">16641</a>	50066	448	MOUSSADI 31 HOOSE	1WD160		BRINCKERHOFF RENTS OD-CEDAR KN	1	STND RTCC	ACTIVE	METER TA	01/01/1999	12/31/9999	RESIDENT	BRINCKERF N		330 17		1.00		6256032634930000
<a href="#">16638</a>	50065	447	DOUGLAS 135 HOOSE	1WD160		BRINCKERHOFF RENTS OD-CEDAR KN	1	STND RTCC	ACTIVE	METER TA	01/01/1999	12/31/9999	RESIDENT	BRINCKERF N		325 17		1.00		6256032554810000
<a href="#">16635</a>	50064	446	WILLIAM V 39 HOOSE	1WD160		BRINCKERHOFF RENTS OD-CEDAR KN	1	STND RTCC	ACTIVE	METER TA	01/01/1999	12/31/9999	RESIDENT	BRINCKERF N		320 17		1.00		6256032484710000
<a href="#">16626</a>	50063	4059	VINCENT T 43 HOOSE	1WD160		BRINCKERHOFF RENTS OD-CEDAR KN	1	STND RTCC	ACTIVE	METER TA	01/01/1999	12/31/9999	RESIDENT	BRINCKERF N		315 17		1.00		6256032404590000
<a href="#">16623</a>	50062	444	JAMES & R 47 HOOSE	1WD160		BRINCKERHOFF RENTS OD-CEDAR KN	1	STND RTCC	ACTIVE	METER TA	01/01/1999	12/31/9999	RESIDENT	BRINCKERF N		310 17		1.00		6256032314480000
<a href="#">16620</a>	50061	443	JOSEPH LA 51 HOOSE	1WD160		BRINCKERHOFF RENTS OD-CEDAR KN	1	STND RTCC	ACTIVE	METER TA	01/01/1999	12/31/9999	RESIDENT	BRINCKERF N		305 17		1.00		6256032194390000
<a href="#">16614</a>	50060	10163	ROBERT W 57 HOOSE	1WD160		BRINCKERHOFF RENTS OD-CEDAR KN	1	STND RTCC	ACTIVE	METER TA	01/01/1999	12/31/9999	RESIDENT	BRINCKERF N		300 17		1.00		6256032044300000
<a href="#">16611</a>	50059	441	SACHIKO M 59 HOOSE	1WD160		BRINCKERHOFF RENTS OD-CEDAR KN	1	STND RTCC	ACTIVE	METER TA	01/01/1999	12/31/9999	RESIDENT	BRINCKERF N		295 17		1.00		6256031973640000
<a href="#">16605</a>	50058	10480	CHRISTOPH 65 HOOSE	1WD160		BRINCKERHOFF RENTS OD-CEDAR KN	1	STND RTCC	ACTIVE	METER TA	01/01/1999	12/31/9999	RESIDENT	BRINCKERF N		290 17		1.00		6256031463890000
<a href="#">16602</a>	50057	439	RICHARD 880 HOOSE	1WD160		BRINCKERHOFF RENTS OD-CEDAR KN	1	STND RTCC	ACTIVE	METER TA	01/01/1999	12/31/9999	RESIDENT	BRINCKERF N		285 17		1.00		6256031034210000
<a href="#">16599</a>	50056	438	ROBERT & 74 HOOSE	1WD160		BRINCKERHOFF RENTS OD-CEDAR KN	1	STND RTCC	ACTIVE	METER TA	01/01/1999	12/31/9999	RESIDENT	BRINCKERF N		280 17		1.00		6256031204350000
<a href="#">16593</a>	50055	437	KATHERINE 68 HOOSE	1WD160		BRINCKERHOFF RENTS OD-CEDAR KN	1	STND RTCC	ACTIVE	METER TA	01/01/1999	12/31/9999	RESIDENT	BRINCKERF N		275 17		1.00		6256031374470000
<a href="#">16581</a>	50053	435	DALE & BE 58 HOOSE	1WD160		BRINCKERHOFF RENTS OD-CEDAR KN	1	STND RTCC	ACTIVE	METER TA	01/01/1999	12/31/9999	RESIDENT	BRINCKERF N		265 17		1.00		6256031654650000
<a href="#">16578</a>	50052	434	RAKESH & 52 HOOSE	1WD160		BRINCKERHOFF RENTS OD-CEDAR KN	1	STND RTCC	ACTIVE	METER TA	01/01/1999	12/31/9999	RESIDENT	BRINCKERF N		260 17		1.00		6256031794740000
<a href="#">16575</a>	50051	433	BRUCE & B 51 HIGHLA	1WD160		BRINCKERHOFF RENTS OD-CEDAR KN	1	STND RTCC	ACTIVE	METER TA	01/01/1999	12/31/9999	RESIDENT	BRINCKERF N		255 17		1.00		6256031604850000
<a href="#">16572</a>	50050	432	PRADEEP 853 HIGHLA	1WD160		BRINCKERHOFF RENTS OD-CEDAR KN	1	STND RTCC	ACTIVE	METER TA	01/01/1999	12/31/9999	RESIDENT	BRINCKERF N		250 17		1.00		6256031534950000
<a href="#">16557</a>	50048	430	SALVATOR 198 WIND:	1WD160		BRINCKERHOFF RENTS OD-CEDAR KN	1	STND RTCC	ACTIVE	METER TA	01/01/1999	12/31/9999	RESIDENT	BRINCKERF N		240 17		1.00		6256011285210000
<a href="#">16554</a>	50047	429	MOOHENG 196 WIND:	1WD160		BRINCKERHOFF RENTS OD-CEDAR KN	1	STND RTCC	ACTIVE	METER TA	01/01/1999	12/31/9999	RESIDENT	BRINCKERF N		235 17		1.00		6256011265050000
<a href="#">16551</a>	50046	428	ROBERT & 194 WIND:	1WD160		BRINCKERHOFF RENTS OD-CEDAR KN	1	STND RTCC	ACTIVE	METER TA	01/01/1999	12/31/9999	RESIDENT	BRINCKERF N		230 17		1.00		6256031264850000
<a href="#">16539</a>	50044	426	FRED IANN 190 WIND:	1WD160		BRINCKERHOFF RENTS OD-CEDAR KN	1	STND RTCC	ACTIVE	METER TA	01/01/1999	12/31/9999	RESIDENT	BRINCKERF N		220 17		1.00		6256031174600000
<a href="#">16527</a>	50043	10470	RONALD & 188 WIND:	1WD160		BRINCKERHOFF RENTS OD-CEDAR KN	1	STND RTCC	ACTIVE	METER TA	01/01/1999	12/31/9999	RESIDENT	BRINCKERF N		215 17		1.00		6256031054500000
<a href="#">16524</a>	50042	424	ROGER LA 186 WIND:	1WD160		BRINCKERHOFF RENTS OD-CEDAR KN	1	STND RTCC	ACTIVE	METER TA	01/01/1999	12/31/9999	RESIDENT	BRINCKERF N		210 17		1.00		6256030914340000
<a href="#">16515</a>	50040	422	FANCHIEH 191 WIND:	1WD160		BRINCKERHOFF RENTS OD-CEDAR KN	1	STND RTCC	ACTIVE	METER TA	01/01/1999	12/31/9999	RESIDENT	BRINCKERF N		200 17		1.00		6256030764590000
<a href="#">16512</a>	50039	421	PING CHAN 193 WIND:	1WD160		BRINCKERHOFF RENTS OD-CEDAR KN	1	STND RTCC	ACTIVE	METER TA	01/01/1999	12/31/9999	RESIDENT	BRINCKERF N		195 17		1.00		6256030834720000
<a href="#">16506</a>	50038	10639	ZINNIA YU 195 WIND:	1WD160		BRINCKERHOFF RENTS OD-CEDAR KN	1	STND RTCC	ACTIVE	METER TA	01/01/1999	12/31/9999	RESIDENT	BRINCKERF N		190 17		1.00		6256030954810000
<a href="#">16500</a>	50037	10510	DAVID ADE 197 WIND:	1WD160		BRINCKERHOFF RENTS OD-CEDAR KN	1	STND RTCC	ACTIVE	METER TA	01/01/1999	12/31/9999	RESIDENT	BRINCKERF N		185 17		1.00		6256031004980000
<a href="#">16497</a>	50036	418	GEORGE & 199 WIND:	1WD160		BRINCKERHOFF RENTS OD-CEDAR KN	1	STND RTCC	ACTIVE	METER TA	01/01/1999	12/31/9999	RESIDENT	BRINCKERF N		180 17		1.00		6256011005200000
<a href="#">16482</a>	50033	415	SUSAN GIC 78 HIGHLA	1WD160		BRINCKERHOFF RENTS OD-CEDAR KN	1	STND RTCC	ACTIVE	METER TA	01/01/1999	12/31/9999	RESIDENT	BRINCKERF N		165 17		1.00		6256030454880000
<a href="#">16479</a>	50032	414	W CHRISTC 74 HIGHLA	1WD160		BRINCKERHOFF RENTS OD-CEDAR KN	1	STND RTCC	ACTIVE	METER TA	01/01/1999	12/31/9999	RESIDENT	BRINCKERF N		160 17		1.00		6256010475200000
<a href="#">16476</a>	50031	413	JOHN & M 70 HIGHLA	1WD160		BRINCKERHOFF RENTS OD-CEDAR KN	1	STND RTCC	ACTIVE	METER TA	01/01/1999	12/31/9999	RESIDENT	BRINCKERF N		155 17		1.00		6256010435410000
<a href="#">16470</a>	50030	412	ADAM JAN 68 HIGHLA	1WD160		BRINCKERHOFF RENTS OD-CEDAR KN	1	STND RTCC	ACTIVE	METER TA	01/01/1999	12/31/9999	RESIDENT	BRINCKERF N		150 17		1.00		6256010625300000
<a href="#">16461</a>	50028	410	INEZ BAILE 201 WIND:	1WD160		BRINCKERHOFF RENTS OD-CEDAR KN	1	STND RTCC	ACTIVE	METER TA	01/01/1999	12/31/9999	RESIDENT	BRINCKERF N		140 17		1.00		6256010975470000
<a href="#">16455</a>	50027	5509	JOAN DELC 203 WIND:	1WD160		BRINCKERHOFF RENTS OD-CEDAR KN	1	STND RTCC	ACTIVE	METER TA	01/01/1999	12/31/9999	RESIDENT	BRINCKERF N		135 17		1.00		6256010745560000
<a href="#">16449</a>	50026	9088	WAYNE & 205 WIND:	1WD160		BRINCKERHOFF RENTS OD-CEDAR KN	1	STND RTCC	ACTIVE	METER TA	01/01/1999	12/31/9999	RESIDENT	BRINCKERF N		130 17		1.00		6256010675650000
<a href="#">16443</a>	50025	2504	RICHARD E 207 WIND	1WD160		BRINCKERHOFF RENTS OD-CEDAR KN	1	STND RTCC	ACTIVE	METER TA	01/01/1999	12/31/9999	RESIDENT	BRINCKERF N		125 17		1.00		6256010605760000
<a href="#">16431</a>	50023	2168	GEORGE & 211 WIND:	1WD160		BRINCKERHOFF RENTS OD-CEDAR KN	1	STND RTCC	ACTIVE	METER TA	01/01/1999	12/31/9999	RESIDENT	BRINCKERF N		115 17		1.00		6256010245600000
<a href="#">16428</a>	50022	405	WILLIAM F 208 WIND:	1WD160		BRINCKERHOFF RENTS OD-CEDAR KN	1	STND RTCC	ACTIVE	METER TA	01/01/1999	12/31/9999	RESIDENT	BRINCKERF N		110 17		1.00		6256010845900000
<a href="#">16422</a>	50020	403	EDWARD 821 SURREY	1WD160		BRINCKERHOFF RENTS OD-CEDAR KN	1	STND RTCC	ACTIVE	METER TA	01/01/1999	12/31/9999	RESIDENT	BRINCKERF N		100 17		1.00		6256011086050000
<a href="#">16419</a>	50019	402	CHARLES B 27 SURREY	1WD160		BRINCKERHOFF RENTS OD-CEDAR KN	1	STND RTCC	ACTIVE	METER TA	01/01/1999	12/31/9999	RESIDENT	BRINCKERF N		95 17		1.00		6256011226150000
<a href="#">16416</a>	50018	401	WALTER SL 28 SURREY	1WD160		BRINCKERHOFF RENTS OD-CEDAR KN	1	STND RTCC	ACTIVE	METER TA	01/01/1999	12/31/9999	RESIDENT	BRINCKERF N		90 17		1.00		6256011386110000
<a href="#">16410</a>	50017	2992	JAMES & M 22 SURREY	1WD160		BRINCKERHOFF RENTS OD-CEDAR KN	1	STND RTCC	ACTIVE	METER TA	01/01/1999	12/31/9999	RESIDENT	BRINCKERF N		85 17		1.00		6256011355900000
<a href="#">16407</a>	50016	399	ALLAN & L 16 SURREY	1WD160		BRINCKERHOFF RENTS OD-CEDAR KN	1	STND RTCC	ACTIVE	METER TA	01/01/1999	12/31/9999	RESIDENT	BRINCKERF N		80 17		1.00		6256011205750000
<a href="#">16404</a>	50015	398	JOSEPH & 1206 WIND:	1WD160		BRINCKERHOFF RENTS OD-CEDAR KN	1	STND RTCC	ACTIVE	METER TA	01/01/1999	12/31/9999	RESIDENT	BRINCKERF N		75 17		1.00		6256011055670000
<a href="#">16398</a>	50014	9810	MICHAEL B 204 WIND:	1WD160		BRINCKERHOFF RENTS OD-CEDAR KN	1	STND RTCC	ACTIVE	METER TA	01/01/1999	12/31/9999	RESIDENT	BRINCKERF N		70 17		1.00		6256011205510000
<a href="#">16395</a>	50013	396	JOHN CLAF 58 HIGHLA	1WD160		BRINCKERHOFF RENTS OD-CEDAR KN	1	STND RTCC	ACTIVE	METER TA	01/01/1999	12/31/9999	RESIDENT	BRINCKERF N		65 17		1.00		6256011375400000
<a href="#">16389</a>	50012	10149	ERICK FER 56 HIGHLA	1WD160		BRINCKERHOFF RENTS OD-CEDAR KN	1	STND RTCC	ACTIVE	METER TA	01/01/1999	12/31/9999	RESIDENT	BRINCKERF N		60 17		1.00		6256011655340000
<a href="#">16386</a>	50011	394	SUE HUAN 54 HIGHLA	1WD160		BRINCKERHOFF RENTS OD-CEDAR KN	1													



<a href="#">16485</a>	50034	416 JOHN & BA69 HIGHLA 1WD160	BRINCKERHOFF RENTS OD-CEDAR KN	1 STND RTCC ACTIVE	METER TAI 01/01/1999 06/23/2021 RESIDENT BRINCKERH N	170 17	1.00	6256010735020000
<a href="#">26235</a>	50068	12397 Megan Ros21 HOOSE 1WD160	BRINCKERHOFF RENTS OD-CEDAR KN	1 STND RTCC ACTIVE	METER TAI 06/16/2022 12/31/9999 RESIDENT BRINCKERH N	340 17	1.00	6256012715290000
<a href="#">16667</a>	50068	450 RAMESHB/21 HOOSE 1WD160	BRINCKERHOFF RENTS OD-CEDAR KN	1 STND RTCC ACTIVE	METER TAI 06/01/2022 06/15/2022 RESIDENT BRINCKERH N	340 17	1.00	6256012715290000
<a href="#">26139</a>	50035	12334 HAZIM & D67 HIGHLA 1WD160	BRINCKERHOFF RENTS OD-CEDAR KN	1 STND RTCC ACTIVE	METER TAI 02/01/2022 12/31/9999 RESIDENT BRINCKERH N	175 17	1.00	6256010855090000
<a href="#">26126</a>	50029	12326 CHINONYE 66 HIGHLA 1WD160	BRINCKERHOFF RENTS OD-CEDAR KN	1 STND RTCC ACTIVE	METER TAI 01/25/2022 12/31/9999 RESIDENT BRINCKERH N	145 17	1.00	6256010795400000
<a href="#">26033</a>	50021	12272 AMY ZUCC 11 SURREY 1WD160	BRINCKERHOFF RENTS OD-CEDAR KN	1 STND RTCC ACTIVE	METER TAI 11/12/2021 12/31/9999 RESIDENT BRINCKERH N	105 17	1.00	6256010975980000
<a href="#">25896</a>	50068	12195 MAURICIO 21 HOOSE 1WD160	BRINCKERHOFF RENTS OD-CEDAR KN	1 STND RTCC ACTIVE	METER TAI 07/19/2021 05/31/2022 RESIDENT BRINCKERH N	340 17	1.00	6256012715290000
<a href="#">25836</a>	50034	12156 MATTHEW 69 HIGHLA 1WD160	BRINCKERHOFF RENTS OD-CEDAR KN	1 STND RTCC ACTIVE	METER TAI 06/24/2021 12/31/9999 RESIDENT BRINCKERH N	170 17	1.00	6256010735020000
<a href="#">16713</a>	50096	12094 KIM ESPIN185 WINDS 1WD160	BRINCKERHOFF RENTS OD-CEDAR KN	1 STND RTCC ACTIVE	METER TAI 04/07/2021 12/31/9999 RESIDENT BRINCKERH N	395 17	1.00	6256030574430000
<a href="#">16518</a>	50041	11705 MICHAEL C189 WINDS 1WD160	BRINCKERHOFF RENTS OD-CEDAR KN	1 STND RTCC ACTIVE	METER TAI 10/01/2019 12/31/9999 RESIDENT BRINCKERH N	205 17	1.00	6256030704460000
<a href="#">16341</a>	50003	11647 JEFF & JESS16 HOOSE 1WD160	BRINCKERHOFF RENTS OD-CEDAR KN	1 STND RTCC ACTIVE	METER TAI 07/20/2019 12/31/9999 RESIDENT BRINCKERH N	20 17	1.00	6256012575560000
<a href="#">16356</a>	50006	11533 ROBERT & 32 HOOSE 1WD160	BRINCKERHOFF RENTS OD-CEDAR KN	1 STND RTCC ACTIVE	METER TAI 03/15/2019 12/31/9999 RESIDENT BRINCKERH N	30 17	1.00	6256012135300000
<a href="#">16689</a>	50091	11324 MITCHELL 1167 WINDS 1WD160	BRINCKERHOFF RENTS OD-CEDAR KN	1 STND RTCC ACTIVE	METER TAI 06/30/2018 12/31/9999 RESIDENT BRINCKERH N	370 17	1.00	6256030733710000
<a href="#">16668</a>	50071	11016 KASHIF KH3 HOOSE B 1WD160	BRINCKERHOFF RENTS OD-CEDAR KN	1 STND RTCC ACTIVE	METER TAI 01/02/1999 12/31/9999 RESIDENT BRINCKERH N	355 17	1.00	6256013075490000
<a href="#">16584</a>	50054	9642 CORINNE N62 HOOSE 1WD160	BRINCKERHOFF RENTS OD-CEDAR KN	1 STND RTCC ACTIVE	METER TAI 01/02/1999 12/31/9999 RESIDENT BRINCKERH N	270 17	1.00	6256031514570000
<a href="#">16560</a>	50049	8856 LOUIS RIVE55 HIGHLA 1WD160	BRINCKERHOFF RENTS OD-CEDAR KN	1 STND RTCC ACTIVE	METER TAI 01/02/1999 12/31/9999 RESIDENT BRINCKERH N	245 17	1.00	6256011475110000
<a href="#">16542</a>	50045	10601 FRANK ME 192 WINDS 1WD160	BRINCKERHOFF RENTS OD-CEDAR KN	1 STND RTCC ACTIVE	METER TAI 01/02/1999 12/31/9999 RESIDENT BRINCKERH N	225 17	1.00	6256031254720000
<a href="#">16434</a>	50024	5076 MARC & F209 WINDS 1WD160	BRINCKERHOFF RENTS OD-CEDAR KN	1 STND RTCC ACTIVE	METER TAI 01/02/1999 12/31/9999 RESIDENT BRINCKERH N	120 17	1.00	6256010395610000
<a href="#">16371</a>	50009	6746 DOUG & JE50 HIGHLA 1WD160	BRINCKERHOFF RENTS OD-CEDAR KN	1 STND RTCC ACTIVE	METER TAI 01/02/1999 12/31/9999 RESIDENT BRINCKERH N	45 17	1.00	6256011895030000
<a href="#">16647</a>	50068	11100 SAMER TAI21 HOOSE 1WD160	BRINCKERHOFF RENTS OD-CEDAR KN	1 STND RTCC ACTIVE	METER TAI 01/02/1999 07/14/2021 RESIDENT BRINCKERH N	340 17	1.00	6256012715290000

Record Nu	Account	Bill CID	Customer I	Service Ad	Service Cd	Service Desc	Seq	Rate Code	Status	Type	Start Date	Stop Date	Cust Type	Cycle	Budget Pla	Read Seq	Route Boo	Mult	Facto	Multi	Metri	Parcel
<a href="#">15362</a>	30912A	5435	1401 RT. 5:1401	ROU1	1WD165	BRINCKERHOFF RENTS OD-SUMMIT C	1	STND RTCC	ACTIVE	METER TAI	#####	#####	COMMERC	BRINCKERH	N	731 03		1.00				6256031981390000
<a href="#">15358</a>	30912	3434	SUMLAND 1399	ROU1	1WD165	BRINCKERHOFF RENTS OD-SUMMIT C	1	STND RTCC	ACTIVE	METER TAI	#####	#####	COMMERC	BRINCKERH	N	730 03		1.00				6256031761210000
<a href="#">15309</a>	30901	1639	Taconic at 3	SUMMIT	1WD165	BRINCKERHOFF RENTS OD-SUMMIT C	1	STND RTCC	ACTIVE	METER TAI	#####	#####	COMMERC	BRINCKERH	N	725 03		1.00				6256032391870000
<a href="#">15303</a>	30900	2406	SUMONE L1	SUMMIT	1WD165	BRINCKERHOFF RENTS OD-SUMMIT C	1	STND RTCC	ACTIVE	METER TAI	#####	#####	COMMERC	BRINCKERH	N	720 03		1.00				6256032351280000
<a href="#">14337</a>	30701	6654	LOMANJO, 2	SUMMIT	1WD165	BRINCKERHOFF RENTS OD-SUMMIT C	1	STND RTCC	ACTIVE	METER TAI	#####	#####	COMMERC	BRINCKERH	N	715 03		1.00				6256032661400000

Record Nu	Account	Bill CID	Customer I	Service Ad	Service Cd	Service Desc	Seq	Rate Code	Status	Type	Start Date	Stop Date	Cust Type	Cycle	Budget Pla	Read Seq	Route Boo	Mult Facto	Multi Met	Parcel
<a href="#">15279</a>	30831	2240	FISHKILL GIO	FISHKILL	1WD170	BRINCKERHOFF RENTS OD-FISH GLN	1	STND RTCC	ACTIVE	METER TAI	10/01/1999	12/31/9999	RESIDENT	GLENHAM N		45 27		1.00		0000000000000000